



NOTES

- TREE CATEGORIES AS DEFINED BY BS 5837:2012
- TREE LOCATIONS ARE BASED ON BLUESKY NATIONAL TREE MAP DATA AND SITE WALKOVER.
- PLANS SHOULD BE READ IN CONJUNCTION WITH THE AECOM ARBORICULTURAL REPORT.
- THE ORIGINAL OF THIS DRAWING WAS PRODUCED IN COLOUR - A MONOCHROME COPY SHOULD NOT BE RELIED UPON.
- © Crown copyright and database rights 2018 Ordnance Survey 100030649.

KEY PLAN

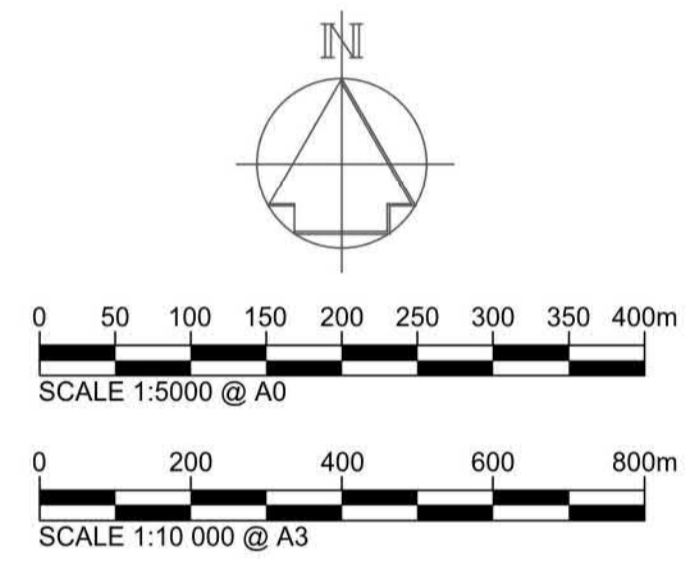
REFER TO DETAILED KEY PLAN FOR MORE INFORMATION

KEY

- RETAINED TREES & GROUPS
- TREES & GROUPS REQUIRING REMOVAL TO FACILITATE THE WORKS
- RED LINE PLANNING BOUNDARY
- PROPOSED LAYOUT (SHOWN IN PINK)

FOR ADDITIONAL DETAILED TREE INFORMATION REFER TO 1:1000 SERIES DRAWINGS

© Crown copyright and database rights 2017 Ordnance Survey 100030649
 Contains Environment Agency information © Environment Agency and/or database rights 2018.
 © Wiltshire Council October 2017. Data reproduced with permission from Wiltshire Council Archaeology Service



Revision Details	By	Check	Date	Suffix
A3 page scale added and RPA layer removed.	CC	AW	12-04-19	G4
Updated with latest proposal layout drawings.	CC	AW	04-10-18	G3
Updated with latest proposal layout drawings.	CC	AW	18-09-18	G2

Purpose of issue
FINAL

Client
highways england

Project Title
A303 AMESBURY TO BERWICK DOWN

Drawing Title
**APPENDIX 10 / FIGURE 7A
TREE REMOVAL PLANS
1:5000 SERIES
(SHEET 1 OF 6)**

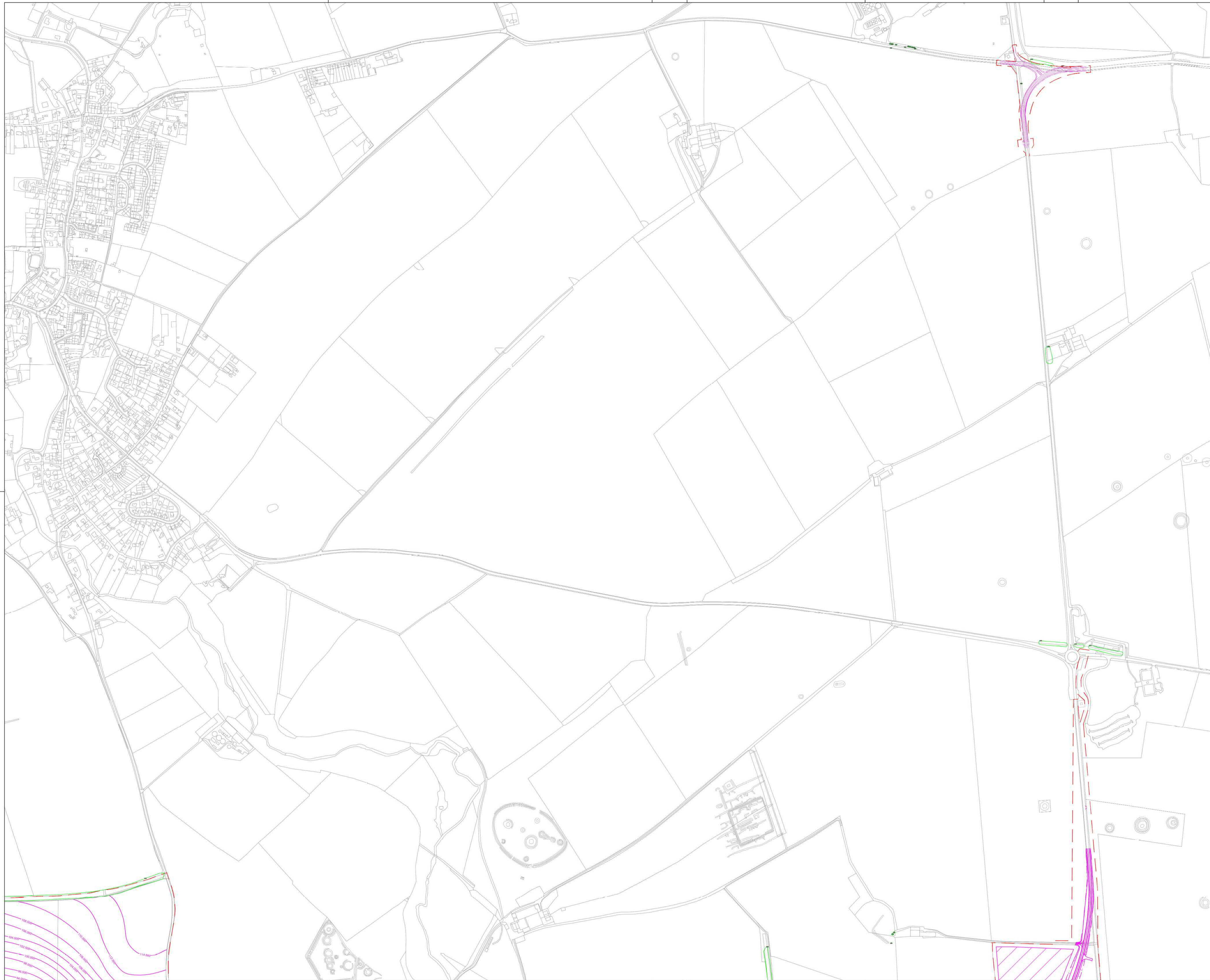
Designed N/A	Drawn CC	Checked AW	Approved AK	Date 16-08-18
Internal Project No. 60547200	Suitability N/A		Zone SW	

THIS DOCUMENT HAS BEEN PREPARED PURSUANT TO AND SUBJECT TO THE TERMS OF AmW'S APPOINTMENT BY ITS CLIENT. AmW ACCEPTS NO LIABILITY FOR ANY USE OF THIS DOCUMENT OTHER THAN BY ITS ORIGINAL CLIENT OR FOLLOWING AmW'S EXPRESS AGREEMENT TO SUCH USE, AND ONLY FOR THE PURPOSES FOR WHICH IT WAS PREPARED AND PROVIDED.

Highways England
Temple Quay House
2 Temple Quay
Bristol
BS1 6PN

AECOM + mace + WSP

Drawing Number HE551506	Originator AMW	Volume GEN	Rev 04
SCHEME WIDE Location	DR I Type	LA I Role	0052 I Number



NOTES





- TREE CATEGORIES AS DEFINED BY BS 5837:2012
- TREE LOCATIONS ARE BASED ON BLUESKY NATIONAL TREE MAP DATA AND SITE WALKOVER.
- PLANS SHOULD BE READ IN CONJUNCTION WITH THE AECOM ARBORICULTURAL REPORT.
- THE ORIGINAL OF THIS DRAWING WAS PRODUCED IN COLOUR - A MONOCHROME COPY SHOULD NOT BE RELIED UPON.
- © Crown copyright and database rights 2018 Ordnance Survey 100030649.

KEY PLAN



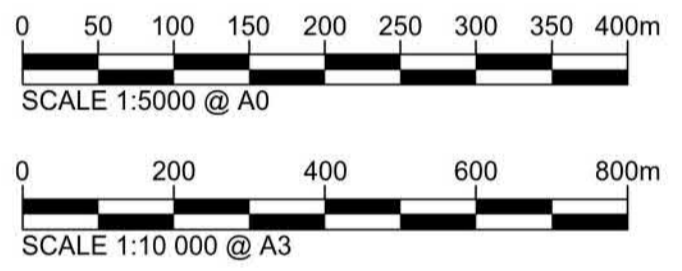
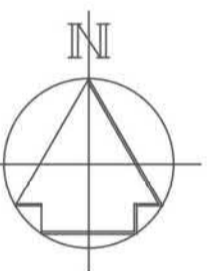
REFER TO DETAILED KEY PLAN FOR MORE INFORMATION

KEY

-  RETAINED TREES & GROUPS
-  TREES & GROUPS REQUIRING REMOVAL TO FACILITATE THE WORKS
-  RED LINE PLANNING BOUNDARY
-  PROPOSED LAYOUT (SHOWN IN PINK)

FOR ADDITIONAL DETAILED TREE INFORMATION REFER TO 1:1000 SERIES DRAWINGS

© Crown copyright and database rights 2017 Ordnance Survey 100030649
Contains Environment Agency information © Environment Agency and/or database rights 2018.
© Wiltshire Council October 2017. Data reproduced with permission from Wiltshire Council Archaeology Service.



Revision Details	By	Check	Date	Suffix
A3 page scale added and RPA layer removed.	CC	AW	12-04-19	04
Updated with latest proposal layout drawings.	CC	AW	04-10-18	03
Updated with latest proposal layout drawings.	CC	AW	18-09-18	02

Purpose of issue
FINAL



Client
highways england

Project Title
A303 AMESBURY TO BERWICK DOWN

Drawing Title
**APPENDIX 10 / FIGURE 7A
TREE REMOVAL PLANS
1:5000 SERIES
(SHEET 2 OF 6)**

Designed N/A	Drawn CC	Checked AW	Approved AK	Date 16-08-18
Internal Project No. 60547200	Subsidiarity N/A			
Scale @ A1 1:5000	Zone SW			

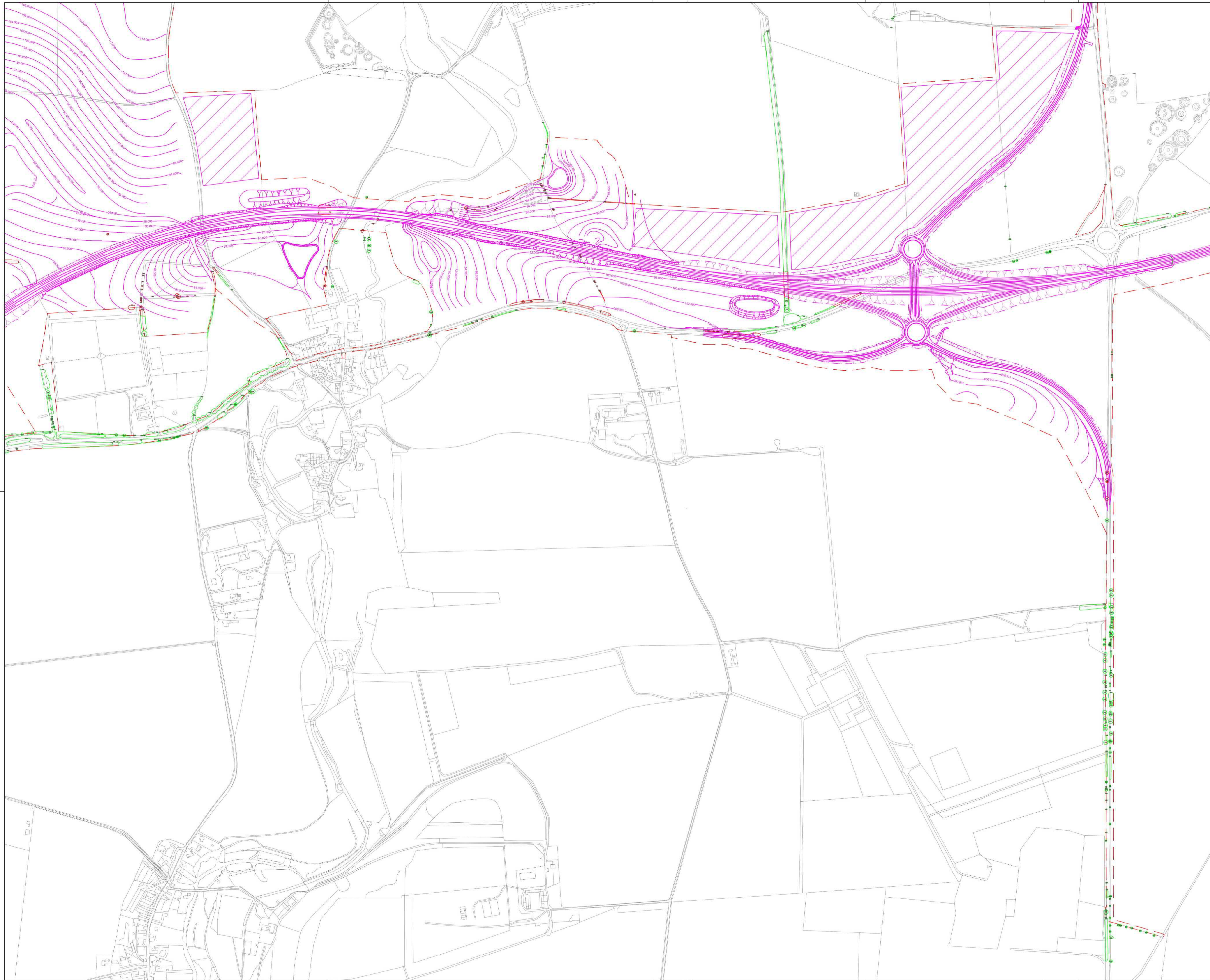
THIS DOCUMENT HAS BEEN PREPARED PURSUANT TO AND SUBJECT TO THE TERMS OF AmW'S APPOINTMENT BY ITS CLIENT. AmW ACCEPTS NO LIABILITY FOR ANY USE OF THIS DOCUMENT OTHER THAN BY ITS ORIGINAL CLIENT OR FOLLOWING AmW'S EXPRESS AGREEMENT TO SUCH USE, AND ONLY FOR THE PURPOSES FOR WHICH IT WAS PREPARED AND PROVIDED.

Highways England
Temple Quay House
2 Temple Quay
Bristol
BS1 6PN



AECOM + mace + WSP

Drawing Number HE551506	1 Originator AMW	1 Volume GEN	Rev 04
SCHEME WIDE Location	DR I Type	LA I Role	0053 I Number



NOTES

- TREE CATEGORIES AS DEFINED BY BS 5837:2012
- TREE LOCATIONS ARE BASED ON BLUESKY NATIONAL TREE MAP DATA AND SITE WALKOVER.
- PLANS SHOULD BE READ IN CONJUNCTION WITH THE AECOM ARBORICULTURAL REPORT.
- THE ORIGINAL OF THIS DRAWING WAS PRODUCED IN COLOUR - A MONOCHROME COPY SHOULD NOT BE RELIED UPON.
- © Crown copyright and database rights 2018 Ordnance Survey 100030649.

KEY PLAN

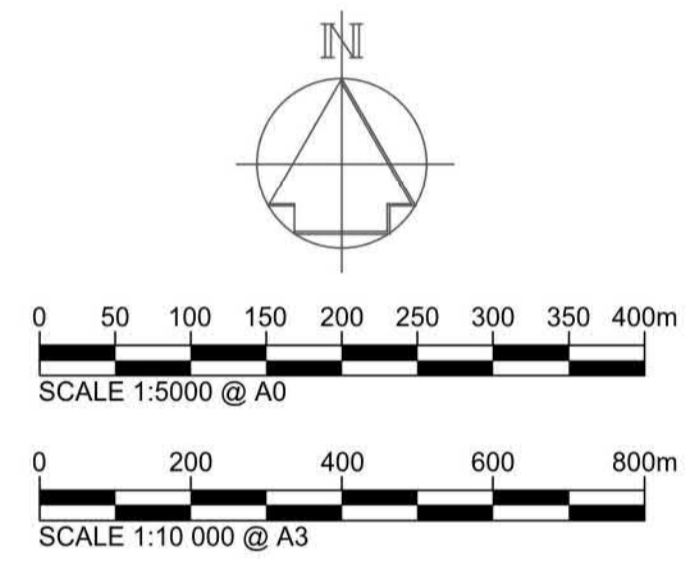
REFER TO DETAILED KEY PLAN FOR MORE INFORMATION

KEY

- RETAINED TREES & GROUPS
- TREES & GROUPS REQUIRING REMOVAL TO FACILITATE THE WORKS
- RED LINE PLANNING BOUNDARY
- PROPOSED LAYOUT (SHOWN IN PINK)

FOR ADDITIONAL DETAILED TREE INFORMATION REFER TO 1:1000 SERIES DRAWINGS

© Crown copyright and database rights 2017 Ordnance Survey 100030649
 Contains Environment Agency information © Environment Agency and/or database rights 2018.
 © Wiltshire Council October 2017. Data reproduced with permission from Wiltshire Council Archaeology Service.



Revision Details	By	Check	Date	Suffix
A3 page scale added and RPA layer removed.	CC	AW	12-04-19	G4
Updated with latest proposal layout drawings.	CC	AW	04-10-18	G3
Updated with latest proposal layout drawings.	CC	AW	18-09-18	G2

Purpose of issue
FINAL

Client
highways england

Project Title
A303 AMESBURY TO BERWICK DOWN

Drawing Title
**APPENDIX 10 / FIGURE 7A
TREE REMOVAL PLANS
1:5000 SERIES
(SHEET 3 OF 6)**

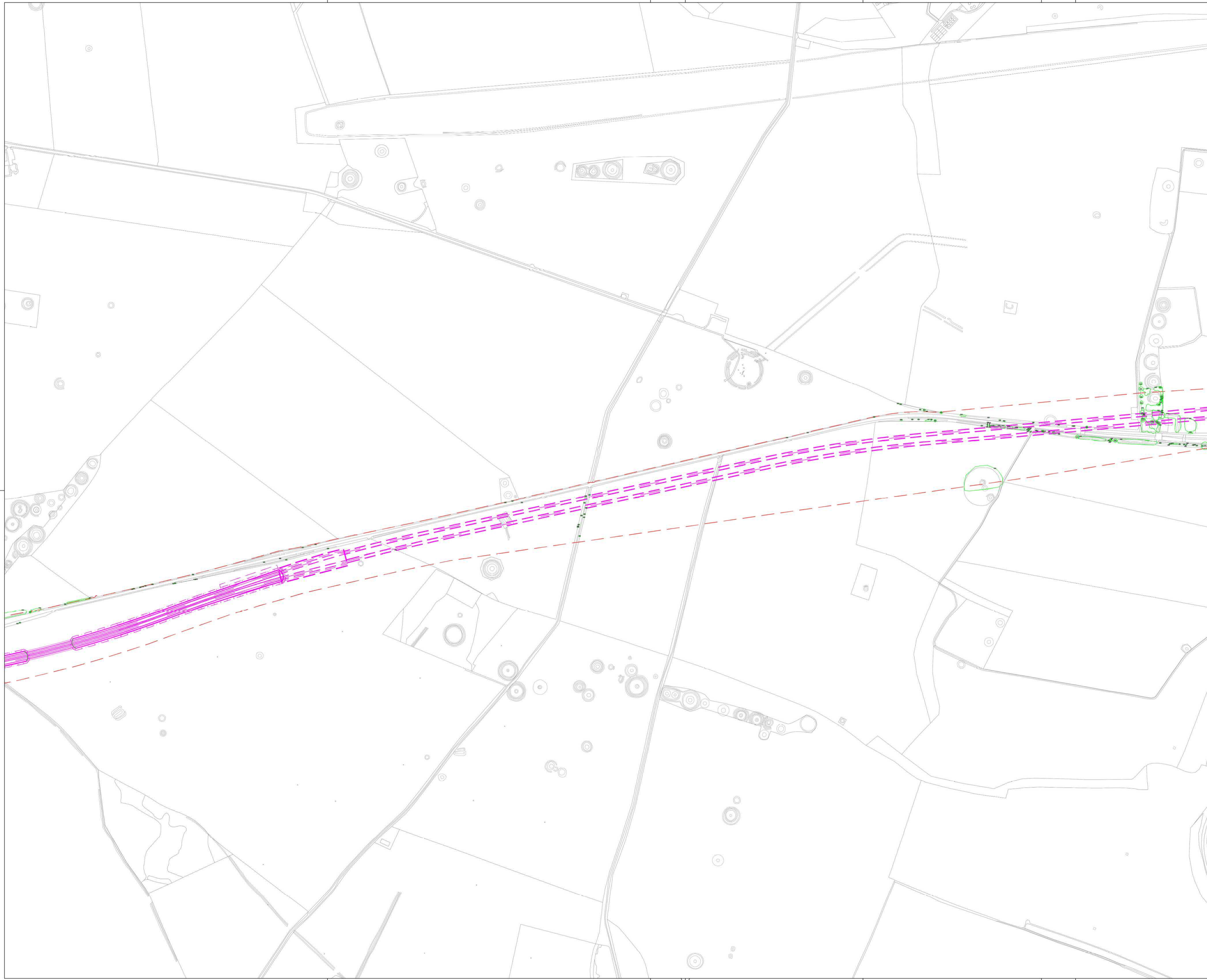
Designed N/A	Drawn CC	Checked AW	Approved AK	Date 16-08-18
Internal Project No. 60547200	Subsidiary N/A			
Scale @ A1 1:5000	Zone SW			

THIS DOCUMENT HAS BEEN PREPARED PURSUANT TO AND SUBJECT TO THE TERMS OF AmW's APPOINTMENT BY ITS CLIENT. AmW ACCEPTS NO LIABILITY FOR ANY USE OF THIS DOCUMENT OTHER THAN BY ITS ORIGINAL CLIENT OR FOLLOWING AmW'S EXPRESS AGREEMENT TO SUCH USE, AND ONLY FOR THE PURPOSES FOR WHICH IT WAS PREPARED AND PROVIDED.

Highways England
Temple Quay House
2 Temple Quay
Bristol
BS1 6PN

AECOM + mace + WSP

Drawing Number HE551506	Originator AMW	Volume GEN	Rev 04
SCHEME WIDE Location	DR I Type	LA I Role	0054 I Number



NOTES

- TREE CATEGORIES AS DEFINED BY BS 5837:2012
- TREE LOCATIONS ARE BASED ON BLUESKY NATIONAL TREE MAP DATA AND SITE WALKOVER.
- PLANS SHOULD BE READ IN CONJUNCTION WITH THE AECOM ARBORICULTURAL REPORT.
- THE ORIGINAL OF THIS DRAWING WAS PRODUCED IN COLOUR - A MONOCHROME COPY SHOULD NOT BE RELIED UPON.
- © Crown copyright and database rights 2018 Ordnance Survey 100030649.

KEY PLAN

REFER TO DETAILED KEY PLAN FOR MORE INFORMATION

KEY

- RETAINED TREES & GROUPS
- TREES & GROUPS REQUIRING REMOVAL TO FACILITATE THE WORKS
- RED LINE PLANNING BOUNDARY
- PROPOSED LAYOUT (SHOWN IN PINK)

FOR ADDITIONAL DETAILED TREE INFORMATION REFER TO 1:1000 SERIES DRAWINGS

© Crown copyright and database rights 2017 Ordnance Survey 100030649
 Contains Environment Agency information © Environment Agency and/or database rights 2018
 © Wiltshire Council October 2017. Data reproduced with permission from Wiltshire Council Archaeology Service

0 50 100 150 200 250 300 350 400m
 SCALE 1:5000 @ A0

0 200 400 600 800m
 SCALE 1:10 000 @ A3

IN

Revision Details	By	Check	Date	Suffix
A3 page scale added and RPA layer removed.	CC	AW	12-04-19	04
Updated with latest proposal layout drawings.	CC	AW	04-10-18	03
Updated with latest proposal layout drawings.	CC	AW	18-09-18	02

Purpose of issue
FINAL

Client

Project Title
A303 AMESBURY TO BERWICK DOWN

Drawing Title
**APPENDIX 10 / FIGURE 7A
 TREE REMOVAL PLANS
 1:5000 SERIES
 (SHEET 4 OF 6)**

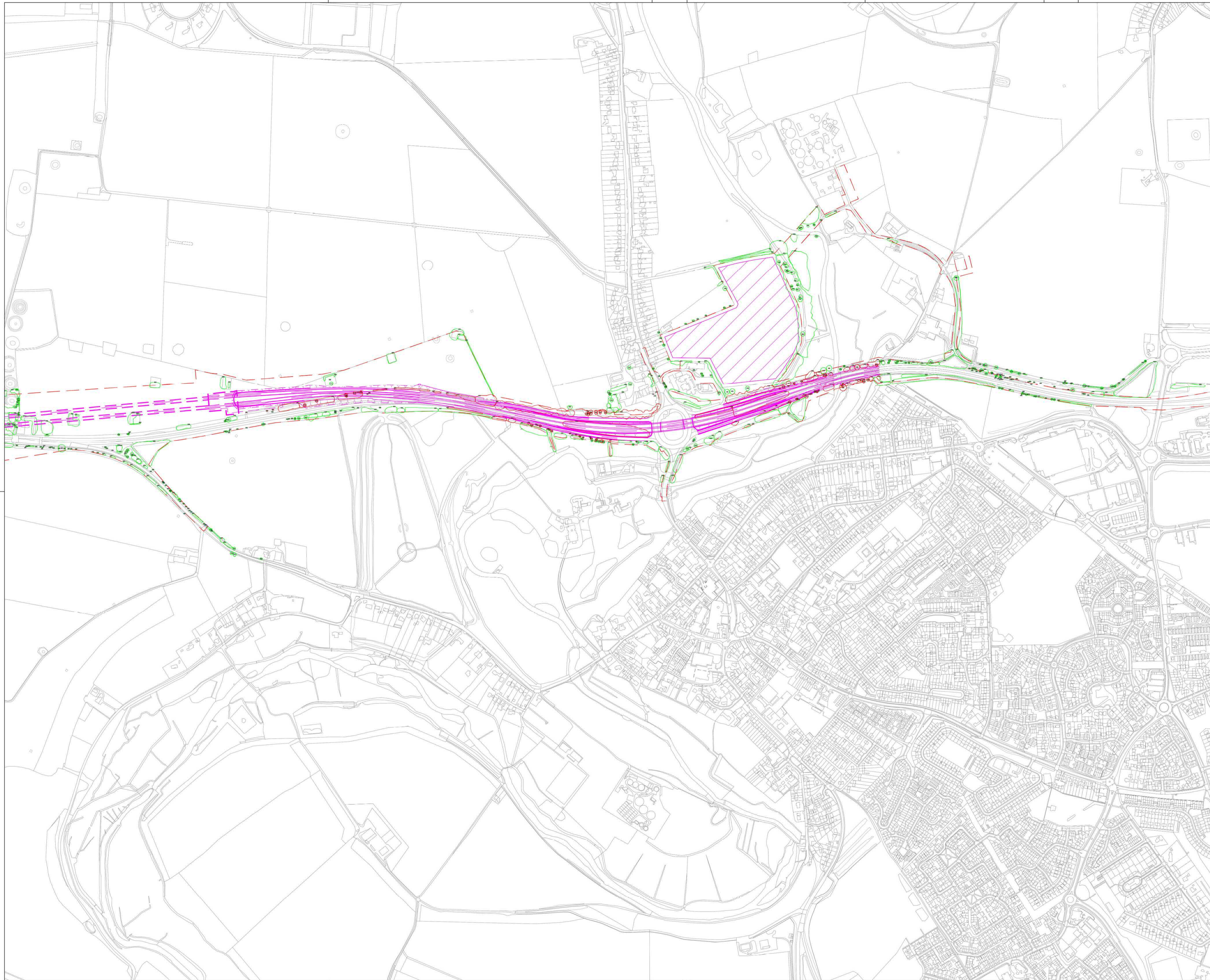
Designed N/A	Drawn CC	Checked AW	Approved AK	Date 16-08-18
Internal Project No. 60547200	Subsidiary N/A			
Scale @ A1 1:5000	Zone SW			

THIS DOCUMENT HAS BEEN PREPARED PURSUANT TO AND SUBJECT TO THE TERMS OF AmW'S APPOINTMENT BY ITS CLIENT. AmW ACCEPTS NO LIABILITY FOR ANY USE OF THIS DOCUMENT OTHER THAN BY ITS ORIGINAL CLIENT OR FOLLOWING AmW'S EXPRESS AGREEMENT TO SUCH USE, AND ONLY FOR THE PURPOSES FOR WHICH IT WAS PREPARED AND PROVIDED.

Highways England
 Temple Quay House
 2 Temple Quay
 Bristol
 BS1 6PN

AECOM + mace + WSP

Drawing Number HE551506	Originator AMW	Volume GEN	Rev 04
SCHEME WIDE	DR	LA	0055
Location	I Type	I Role	I Number



NOTES





- TREE CATEGORIES AS DEFINED BY BS 5837:2012
- TREE LOCATIONS ARE BASED ON BLUESKY NATIONAL TREE MAP DATA AND SITE WALKOVER.
- PLANS SHOULD BE READ IN CONJUNCTION WITH THE AECOM ARBORICULTURAL REPORT.
- THE ORIGINAL OF THIS DRAWING WAS PRODUCED IN COLOUR - A MONOCHROME COPY SHOULD NOT BE RELIED UPON.
- © Crown copyright and database rights 2018 Ordnance Survey 100030649.

KEY PLAN



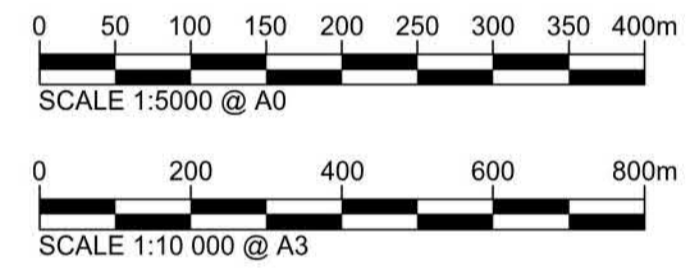
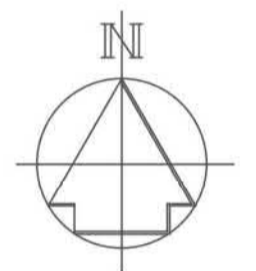
REFER TO DETAILED KEY PLAN FOR MORE INFORMATION

KEY

-  RETAINED TREES & GROUPS
-  TREES & GROUPS REQUIRING REMOVAL TO FACILITATE THE WORKS
-  RED LINE PLANNING BOUNDARY
-  PROPOSED LAYOUT (SHOWN IN PINK)

FOR ADDITIONAL DETAILED TREE INFORMATION REFER TO 1:1000 SERIES DRAWINGS

© Crown copyright and database rights 2017 Ordnance Survey 100030649
Contains Environment Agency information © Environment Agency and/or database rights 2018.
© Wiltshire Council October 2017. Data reproduced with permission from Wiltshire Council Archaeology Service



A3 page scale added and RPA layer removed.	CC AW	12-04-19	G4
Updated with latest proposal layout drawings.	CC AW	04-10-18	G3
Updated with latest proposal layout drawings.	CC AW	18-09-18	G2
Revision Details	By Check	Date	Suffix

Purpose of issue **FINAL**

Client 

Project Title
A303 AMESBURY TO BERWICK DOWN

Drawing Title
**APPENDIX 10 / FIGURE 7A
TREE REMOVAL PLANS
1:5000 SERIES
(SHEET 5 OF 6)**

Designed N/A	Drawn CC	Checked AW	Approved AK	Date 16-08-18
Internal Project No. 60547200	Suitability N/A		Zone SW	

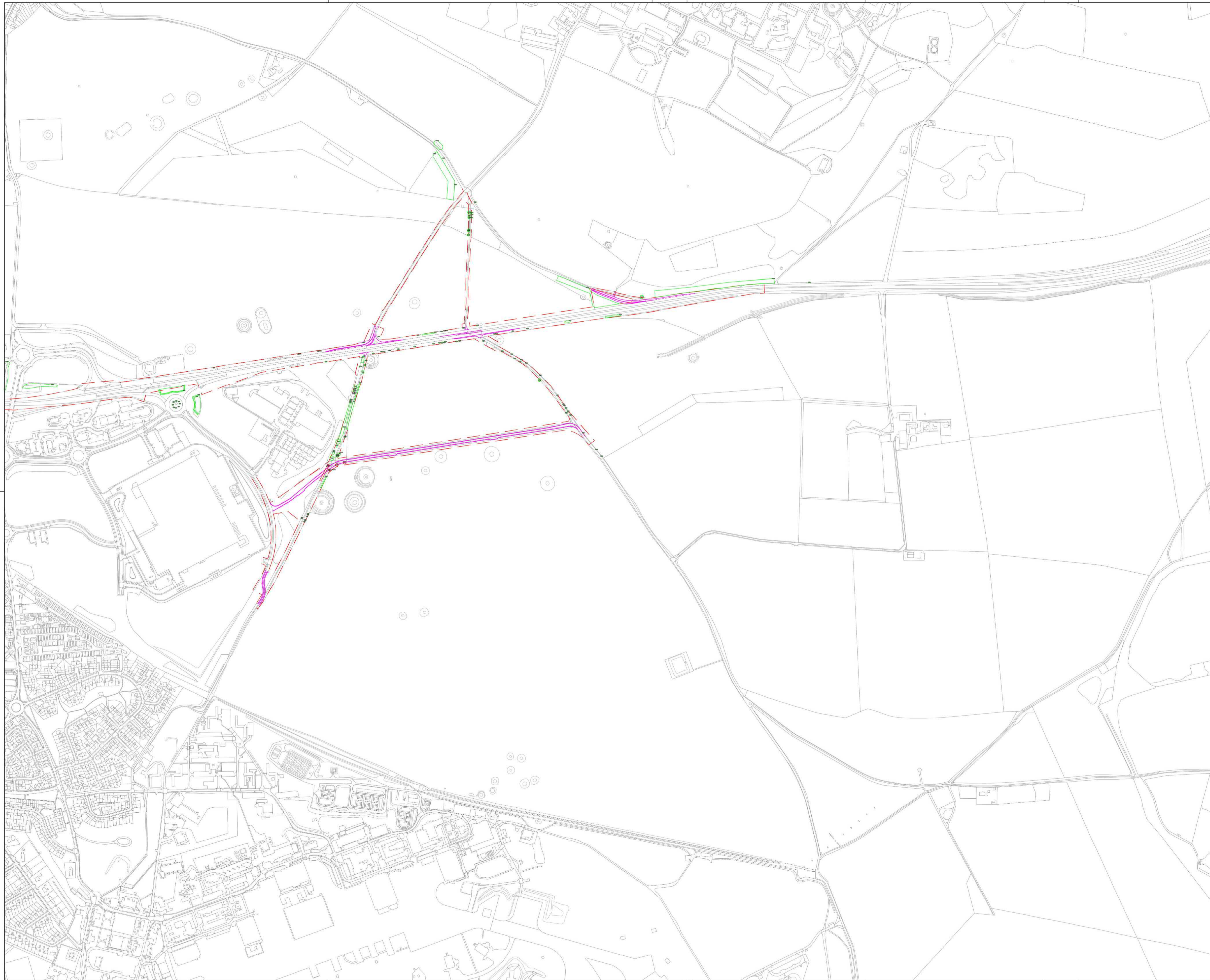
THIS DOCUMENT HAS BEEN PREPARED PURSUANT TO AND SUBJECT TO THE TERMS OF AmW's APPOINTMENT BY ITS CLIENT. AmW ACCEPTS NO LIABILITY FOR ANY USE OF THIS DOCUMENT OTHER THAN BY ITS ORIGINAL CLIENT OR FOLLOWING AmW'S EXPRESS AGREEMENT TO SUCH USE, AND ONLY FOR THE PURPOSES FOR WHICH IT WAS PREPARED AND PROVIDED.

Highways England
Temple Quay House
2 Temple Quay
Bristol
BS1 6PN



AECOM + mace + WSP

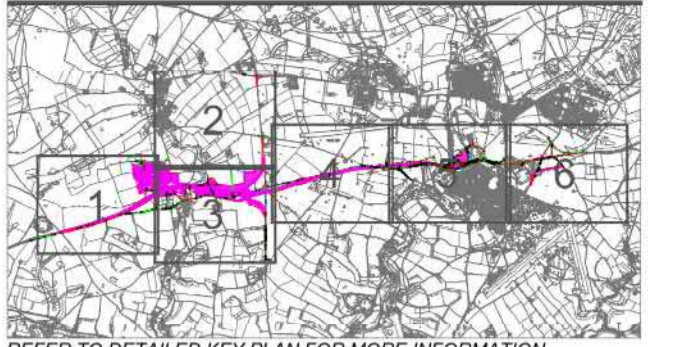
Drawing Number HE551506	1 Originator AMW	1 Volume GEN	Rev 04
SCHEME WIDE	DR	LA	0056
Location	1 Type	1 Role	1 Number



NOTES





- TREE CATEGORIES AS DEFINED BY BS 5837:2012
- TREE LOCATIONS ARE BASED ON BLUESKY NATIONAL TREE MAP DATA AND SITE WALKOVER.
- PLANS SHOULD BE READ IN CONJUNCTION WITH THE AECOM ARBORICULTURAL REPORT.
- THE ORIGINAL OF THIS DRAWING WAS PRODUCED IN COLOUR - A MONOCHROME COPY SHOULD NOT BE RELIED UPON.
- © Crown copyright and database rights 2018 Ordnance Survey 100030649.

KEY PLAN



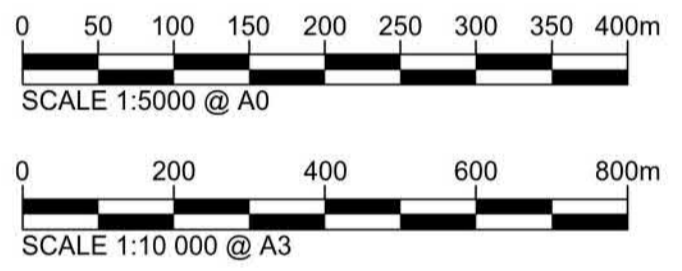
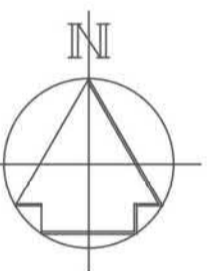
REFER TO DETAILED KEY PLAN FOR MORE INFORMATION

KEY

-  RETAINED TREES & GROUPS
-  TREES & GROUPS REQUIRING REMOVAL TO FACILITATE THE WORKS
-  RED LINE PLANNING BOUNDARY
-  PROPOSED LAYOUT (SHOWN IN PINK)

FOR ADDITIONAL DETAILED TREE INFORMATION REFER TO 1:1000 SERIES DRAWINGS

© Crown copyright and database rights 2017 Ordnance Survey 100030649
Contains Environment Agency information © Environment Agency and/or database rights 2018.
© Wiltshire Council October 2017. Data reproduced with permission from Wiltshire Council Archaeology Service.



Revision Details	By	Check	Date	Suffix
A3 page scale added and RPA layer removed.	CC	AW	12-04-19	04
Updated with latest proposal layout drawings.	CC	AW	04-10-18	03
Updated with latest proposal layout drawings.	CC	AW	18-09-18	02

Purpose of issue

FINAL

Client



Project Title

A303 AMESBURY TO BERWICK DOWN

Drawing Title

**APPENDIX 10 / FIGURE 7A
TREE REMOVAL PLANS
1:5000 SERIES
(SHEET 6 OF 6)**

Designed N/A	Drawn CC	Checked AW	Approved AK	Date 16-08-18
Internal Project No. 60547200	Suitability N/A		Zone SW	

THIS DOCUMENT HAS BEEN PREPARED PURSUANT TO AND SUBJECT TO THE TERMS OF AmW'S APPOINTMENT BY ITS CLIENT. AmW ACCEPTS NO LIABILITY FOR ANY USE OF THIS DOCUMENT OTHER THAN BY ITS ORIGINAL CLIENT OR FOLLOWING AmW'S EXPRESS AGREEMENT TO SUCH USE, AND ONLY FOR THE PURPOSES FOR WHICH IT WAS PREPARED AND PROVIDED.

Highways England
Temple Quay House
2 Temple Quay
Bristol
BS1 6PN



AECOM + mca + WSP

Drawing Number HE551506	Originator AMW	Volume GEN	Rev 04
SCHEME WIDE Location	DR I Type	LA I Role	0057 I Number